








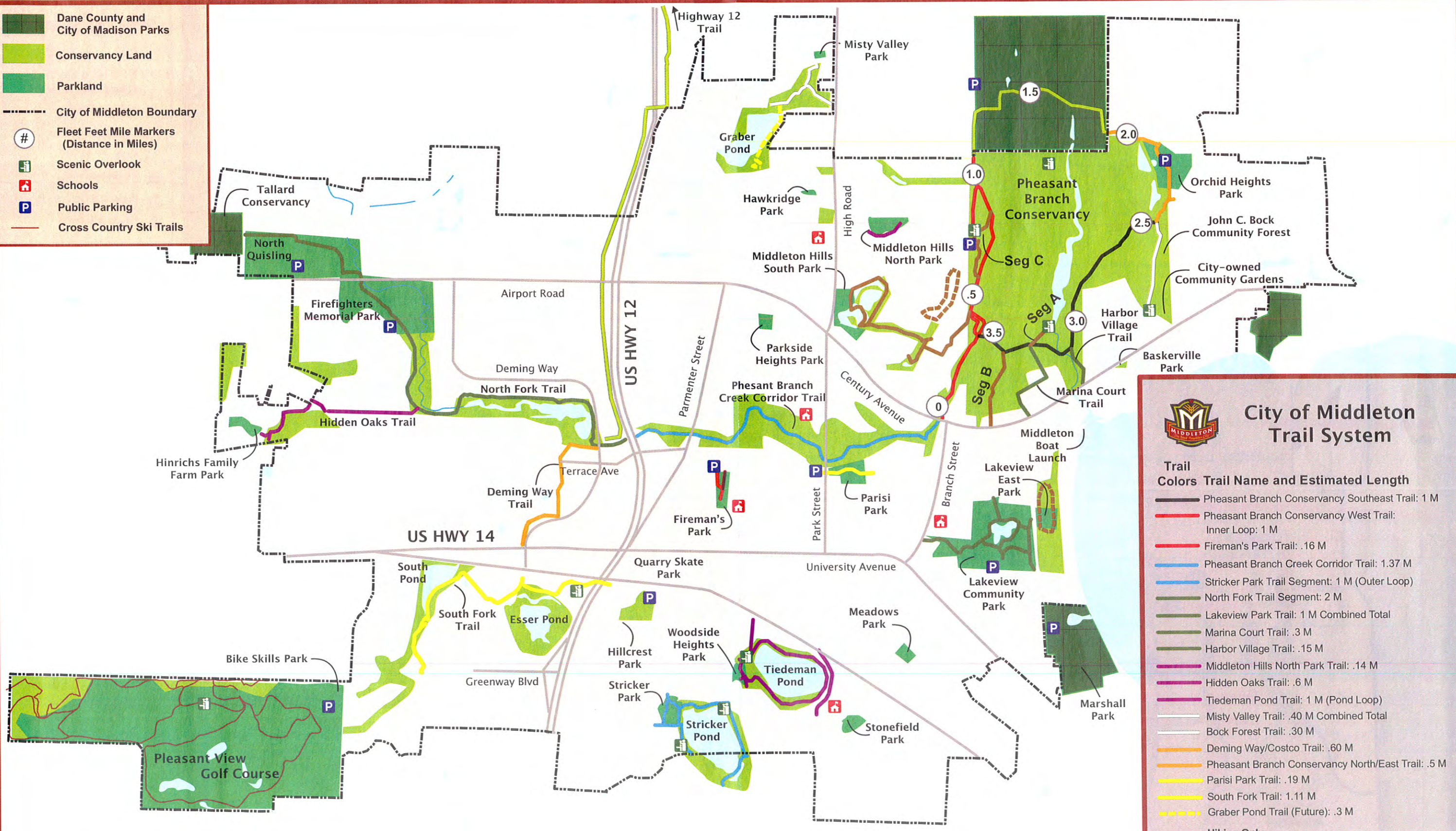



-  Dane County and City of Madison Parks
-  Conservancy Land
-  Parkland
-  City of Middleton Boundary
-  Fleet Feet Mile Markers (Distance in Miles)
-  Scenic Overlook
-  Schools
-  Public Parking
-  Cross Country Ski Trails





## City of Middleton Trail System

Trail Colors	Trail Name and Estimated Length
	Pheasant Branch Conservancy Southeast Trail: 1 M
	Pheasant Branch Conservancy West Trail: Inner Loop: 1 M
	Fireman's Park Trail: .16 M
	Pheasant Branch Creek Corridor Trail: 1.37 M
	Stricker Park Trail Segment: 1 M (Outer Loop)
	North Fork Trail Segment: 2 M
	Lakeview Park Trail: 1 M Combined Total
	Marina Court Trail: .3 M
	Harbor Village Trail: .15 M
	Middleton Hills North Park Trail: .14 M
	Hidden Oaks Trail: .6 M
	Tiedeman Pond Trail: 1 M (Pond Loop)
	Misty Valley Trail: .40 M Combined Total
	Bock Forest Trail: .30 M
	Deming Way/Costco Trail: .60 M
	Pheasant Branch Conservancy North/East Trail: .5 M
	Parisi Park Trail: .19 M
	South Fork Trail: 1.11 M
	Graber Pond Trail (Future): .3 M
<b>Hiking Only</b>	
	Middleton Hills Trails: 1.19 M Combined Total
	Pheasant Branch Conservancy Ped Segments Segment A: .1 M Segment B: .3 M Segment C: .3 M
	Wisconsin DOT Trail & Dane County Trails



For additional maps and information about bicycling opportunities in the Madison/Middleton area, go to [visitmiddleton.com](http://visitmiddleton.com).